



southern trove

BRUNY ISLAND
THE CHANNEL
FAR SOUTH
HUON VALLEY

20
17

Experience the treasure.

Starting only 20 minutes from Hobart, discover the hidden gems and natural wonders of the south today.

TOURING GUIDE AND MAP | southerntrove.com.au

Tahune AirWalk

Tasmania's 'must-see' forest attraction.



Experience breathtaking views of the forest canopy, wild southern rivers and glorious scenery. Marvel at this unique 620 metre long elevated walkway high above the forest floor. Experience breathtaking views from the cantilever suspended 50 metres above the Huon River.




Journey through the forest to the 2 spine-tingling swinging bridges suspended over the mighty-Huon and Picton Rivers or simply enjoy the peaceful Huon pine forest walk.

Indulge in Tasmanian food and wine in the licensed cafe and browse the extensive range of souvenirs and clothing. Send your friends photos using our free WIFI. Indulge in Tasmanian food and wine in the licensed cafe and browse the extensive range of souvenirs and clothing. Send your friends photos using our free WIFI.

Thrill seekers, you can't go past the Eagle Glide adventure. Feel the wind beneath your wings as you glide through tall trees and over the Huon River.

Can't fit it all into one day? Stay at the AirWalk Lodge and sleep among the giant of the forest or the self-contained cabin. Guests staying at the AirWalk Lodge also have the exclusive opportunity to experience an owl's eye view of the Tasmanian forest at night.

Contents



- | | |
|--------------------------------------|-------------------------------------|
| 4 Explore the Southern Trove | 14 Cycling along the Southern Trove |
| 5 Waterways and Wilderness | 15 Parks and Reserves |
| 7 History and Heritage | 16 Calendar of Events |
| 8 Taste of the Trove | 17 Community Markets |
| 10 Walking Tracks | 18 Town Services |
| 13 Boating around the Southern Trove | 24 Huon Trail Map |

Regions

- 19 **D'Entrecasteaux Channel**
- 28 **Bruny Island**
- 32 **Huon Valley**
- 42 **Far South**

This brochure is a production of the Huon Valley and Kingborough Councils. Edition 18: Printed November 2016.

Photographic credits: Tourism Tasmania

Front cover: Tahune AirWalk – Lewis Farell

Page 3: Great Short Walks, South Cape Bay Beach – Geoffrey Lea, Neck Beach, Bruny Island – Andrew Wilson, Willie Smiths Organic Apple Cider – Nick Osborne, Boats at Kettering – Peter Harmsen

Page 5: Grandveve Deck and View – Paul Fleming, Bruny Island Long Weekend – Alice Hanson

Page 6: Whale Tail – Jason Futrill, Tahune Airwalk – Garry Moore

Page 7: Wooden Boat Centre Tasmania – Adrian Cook, Willie Smiths Organic Apple Cider – Nick Osborne

Page 8: Home Hill Winery – Nick Osborne, Willie Smiths Organic Apple Cider – Nick Osborne

Page 9: Bruny Island Premium Wines – Rob Burnett, Grandveve Cheeses – Peter Harmsen, Bruny Island Long Weekend – Samuel Shelley, Tasmanian Seafood Seduction – Poon Wai Neng

Page 13: Huon River – Rob Burnett/ Kettering Jetty – Huon Valley Council

Page 14: Cycling on the Huon Highway – Heath Holden

Page 19: Kettering – Andrew Wilson

Page 28: Bruny Island Long Weekend – Alice Hanson

Page 32: Willie Smiths Organic Apple Cider – Nick Osborne

Page 42: South Cape Bay – Wolfgang Glowacki

Page 45: Surfing Southport Lagoon – Rob Burnett, Ferns – Wolfgang Glowacki, South Cape Bay Walk – Brendon Williams

Base map supplied by TASMAP Production: Artemis Publishing Consultants

Disclaimer: Destination Southern Tasmania [ABN 29156395970] has made every endeavour to ensure that details are correct at the time of printing this brochure [November 2016] and can accept no responsibility for any inaccuracy or mis-description contained herein as a result of information supplied, and can accept no responsibility for subsequent change or withdrawal of prices, details or services shown.

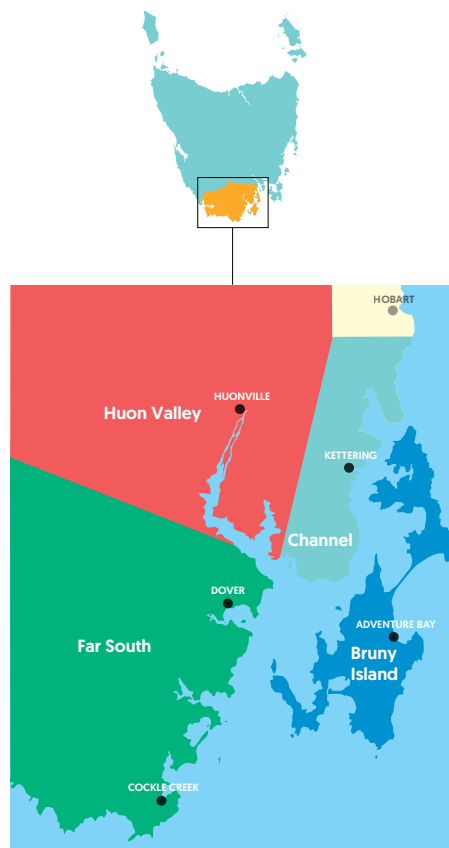


Explore the Southern Trove

The Southern Trove consists of four unique regions waiting for you to explore: **D'Entrecasteaux Channel**, **Bruny Island**, **Huon Valley** and the **Far South**. This easy-to-use guide is conveniently divided into four colour-coded chapters that correspond to each region. Flip to the centre of the guide [pages 24–25] for a pull-out touring map of the entire southern region.

Starting at Kingston and only 20 minutes or approximately 15 km from Hobart, the Southern Trove is within easy reach and is perfect for a day's exploring. However its true rewards are given up to those who take their time to uncover the many treasures contained within this unique part of Tasmania. Create your own adventure as you meander through tree-lined country roads or coast the sheltered waterways to discover a world of wild coastlines and hidden bays, tranquil World Heritage wilderness and world-class food and wine.

From outdoor adventure to luxury accommodation and everything in-between, let the region's rich history, local stories and stunning natural beauty reveal themselves to you. Whether you seek a relaxing retreat or a white water adventure, memories are waiting to be made here in the Southern Trove.



The Tourism Industry Council of Tasmania is committed to help driving improvement and professionalism in the Tasmanian tourism industry. Businesses displaying this logo have completed an accreditation program which ensures that they meet and adhere to a high standard and signals to its customers and the wider industry that they are committed to providing high quality products, services and experiences.

For more information visit: www.tict.com.au



This symbol indicates that a business has gained Rainbow Tasmania Tourism Accreditation. It means the tourism business and their staff is committed to treating everyone in the same professional, non-discriminatory manner and can provide a safe and comfortable environment for gay and lesbian clients. It also means that your hosts and their staff have a detailed knowledge of gay and lesbian venues as well as support services in their area.

To learn more or the search for Rainbow Accredited businesses on the Southern Trove, visit www.rainbowtas.org/pinktourism/pinktourism.html

Waterways and Wilderness

The Southern Trove is the southernmost region of Tasmania and is surrounded by pristine waterways and World Heritage wilderness. The major settlements hug the coastline and have become a major focus of industries such as fishing, aquaculture and tourism.

D'Entrecasteaux Channel

The D'Entrecasteaux Channel is an expanse of water between Bruny Island and the south-east mainland of Tasmania. It extends between the estuaries of the Derwent and Huon Rivers. It was sighted by Abel Tasman in 1642 and surveyed in 1792 by Bruni D'Entrecasteaux.

Along its Tasmanian mainland coastline are situated several coastal towns which embrace their proximity to the water. Boating, fishing and watersports are all an important part of everyday life as well as offering many opportunities for the visitor.



Bruny Island

An island off an island, off an island ...Bruny Island is an important haven for native birdlife. It supports the world's largest population of the endangered Forty-Spotted Pardalote, up to a third of the world's population of the Swift Parrot, thirteen of Tasmania's fourteen endemic bird species, and up to 240,000 breeding pairs of the Short-tailed Shearwater [or Tasmanian Muttonbird].

The Cape Bruny Lighthouse [1838] is an iconic Australian lighthouse and has been the oldest continuous lighthouse in operation. Now out of service, it is part of the South Bruny National Park.

There are extensive bush and coastal walking tracks on the island, making Bruny a popular nature-based destination for visitors.



Huon Valley

The Huon River is an iconic natural feature of the Huon Valley, with its beginnings in the heart of the South West National Park / World Heritage Wilderness Area. Being joined by the Picton River near the Tahune Forest, the river meanders through the Huon Valley to the commercial hub of Huonville before making its way through the historic boating township of Franklin and beyond. It eventually flows into the D'Entrecasteaux Channel. The Franklin community has a strong link with the Huon River through its maritime and forestry heritage, using the river and foreshore for sports and recreation as well as community events.



Far South

Where the mountains and forest meet the Great Southern Ocean... Flanked to the west by the rugged world of the South West National Park, the Far South also has many sheltered, quiet bays and beaches along its eastern flank, around which most settlement occurs. This blend of bush and bay offers visitors many opportunities to be out in nature. Walk a deserted beach, fish for your dinner, go boating, catch a wave or simply enjoy the stillness and beauty of the surrounding forest or summit peaks.

The township of Dover is situated in the Port Esperance Bay, its beautiful beaches attracting visitors seeking a quiet, relaxing holiday experience as well as those seeking a bit of fun on the water and some excellent fishing. It is the gateway township to the South West National Park.

History and Heritage



The Southern Trove region has been shaped by a rich history of whaling, timber cutting, boat building and fruit growing.

Cockle Creek in the Far South sits on beautiful Recherche Bay at the edge of the South West National Park and Tasmania's World Heritage Wilderness Area. It is the furthest point south that you can drive in Australia. It was once a settlement with over 2000 residents. Its rich human history can be found today in Aboriginal sites, abandoned tramways, gravestones and ruins. It also tells the earlier story of the French explorer Bruni D'Entrecasteaux, who visited the area twice on scientific and botanical expeditions in the 1700s.

The first Europeans to set eyes on the Huon River were the crew commanded by Admiral Bruni D'Entrecasteaux. The river was named by him in honour of his second in command, Captain Huon de Kermadec.

The name is preserved today in many features, with a town, river, and the district all bearing his name.

Today the Huon Valley is best known as one of Tasmania's primary apple growing areas. Once enormous in its extent, the significance of the industry has declined steadily since the 1950s. Today cherries and aquaculture are the emerging economic drivers for the region.

The Huon River and the nearby D'Entrecasteaux Channel are popular fishing and boating areas. The Channel is sheltered from the wild waters of the Southern Ocean by the bulk of Bruny Island to the east.

Poised on the edge of the Southwest wilderness, forestry has been an important economic driver to the area since colonisation.

Tastes of the Trove

Wine and Cider

The Southern Trove region has a strong history of producing award-winning wines over many years, and has been a destination for enthusiasts for some time. More recently, this has been complemented by the emergence of new wineries producing smaller amounts of top quality wines.

Some of the larger wineries have cellar doors open every day year-round, and offer a dining experience, either formal or casual. Some of the smaller boutique wineries open to the public on weekends throughout the warmer months and there are many that will open by arrangement for groups and private tours.

Many of the small wineries without cellar door facilities are open to the public annually on the first weekend in March during the Southern Open Vineyards Weekend.

The Southern Trove also has an abundance of quality cider producers, some of which have cellar doors while others offer cafes, museums and private venue space. It makes sense that the Apple Isle would be

the cider capital of Australia and that the south would be the pick of the crop!

Growing apples is not new to this region. What is relatively new is the innovation by some of these growers to move on to producing cider. Some of these families have been orchardists for up to five generations and others have lived in the region for six generations. They have found it necessary to reinvent themselves and their farms to move forward into the future. And what a fabulous reinvention it has been!

Not only are apples used in the making of these fabulously refreshing drops – pears, cherries and even quinces are being used and the end results are amazing. The producers have developed their own techniques and specialties – some have even gone to the extent of turning their farm upside down to become certified organic.

It's all about the stories and history behind the people and characters that grow the fruit and make the cider. You can discover these stories when visiting the cideries, talking with the growers and the dedicated people working for them.



Local Producers

The Southern Trove region enjoys a temperate climate with four distinct seasons. Good rainfall supports magnificent forests and diverse agriculture. The area has always been famous for its apple industry and as with everything, times change. Today, the region is known for producing fine seafood, its distilleries, stone and berry fruits, mushrooms, saffron, grass-fed beef as well as the region's iconic apples. Much of the produce is either organic or free range.

Using the region's excellent produce, local producers make exceptional gourmet products including cheeses, wines, chocolates, jams, breads, ciders, bush foods, fruit juices, ice creams, yoghurts

and much more which are showcased regularly at regional events and local markets throughout the Southern Trove.

Each of the markets offers a range of locally made goods and produce, arts and crafts, fresh fruit and vegetables, preserves, locally-pressed olive oils and food stalls.

When talented chefs have access to such excellent produce, you can be sure that dining along the Southern Trove is a special treat. Or, if you'd prefer to play hunter and gatherer, you can collect your produce as you explore the Southern Trove and prepare a delicious meal at your accommodation.

Either way, sourcing locally grown and produced food is the simplest way of enjoying life and reducing 'food miles'.

Walking Tracks

1 Alonnah Sheepwash Track

Alonnah, South Bruny Island.

Time: 1 hr return. Easy.

This foreshore walk starts above the Pontoon area at Alonnah, following the old rock-walled carriageway between two previous jetty sites and passing remnants of occupation since the early 1850s.

2 Alum Cliffs Track

Tyndall Beach – Taronga Road, Kingston.

Time: 2 hrs return. Easy.

The newly-upgraded southern section of the track climbs from Kingston Beach through coastal blue gum forest with tall silver banksias. It then winds up through silver peppermint bushland, dips into a glorious fern-filled gully, before rising again onto headlands for commanding views over Storm Bay and the Derwent Estuary. Do not approach cliff edges. Closely supervise children.

3 Billy Brown's Falls

Judd's Creek Road, Judbury-Ranelagh region.

Time: 1.5 hrs return. Moderate.

The bushwalk starts 12 km along Judds Creek Road in Judbury. Judds Creek Road is accessible by 4WD only. Walk through beautiful fern gullies and tall eucalypt trees to the Falls. Look out for one very large tree.

4 Cape Queen Elizabeth

Close to The Neck, North Bruny Island.

Time: 3 hrs return. Moderate.

Highlights include spectacular coastal views, heathlands, beaches and wildlife.



These walks are part of Tasmania's 60 Great Short Walks – pick up a brochure for more information or visit www.parks.tas.gov.au

5 East Cloudy Head

Cloudy Bay, South Bruny Island.

Time: 4 hrs return. Challenging.

Access is from the end of Cloudy Bay Road. For the first 3km, walk along the beach, and then along a disused 4WD track. Parts of the walk are not well marked.

6 Fishers Point

Southwest National Park.

Time: 1.5hrs return. Easy.

On this fascinating walk discover whale bones, rock pools and the remains of the old pilot station and lighthouse. Please do not remove any items you may find as they are protected by law.

7 Fluted Cape

South Bruny Island National Park.

Time: 3hrs return. Moderate.

Steep grades – take care close to cliff edge.

8 Grass Point

Adventure Bay, South Bruny Island.

Time: 1 hour return. Easy.

A flat track, suitable for all ages. The track starts at the end of Adventure Bay Road. The walk begins along the beach and then follows the coastline to Grass Point. Amazing views of Adventure Bay and Cape Queen Elizabeth. Continues to Fluted Cape.

9 Hartz Mountains

Hartz Mountains National Park.

The Hartz Peak Walk is 3 to 5 hrs return. Challenging.

Waratah Lookout. Time: 5 mins return. Easy.

Arve Falls. Time: 20 mins return. Easy.

Lake Esperance. Time: 2 hrs return. Moderate.

Lake Osborne. Time 45 mins return. Easy.

Lake Osborne. Time 45 mins return. Easy.

10 Labillardiere Peninsula Walk

South Bruny National Park. Time: 7 hrs circuit. Challenging.

Allow a day for this spectacular circuit walk, with good spots for lunch and a swim halfway around.

11 Luggaboine Circuit

Jetty Beach, South Bruny Island.

Time: 1.5 hr circuit

The walk commences at the Jetty Beach camping area, located off Lighthouse Road on the way to the Cape Bruny Lighthouse. Walk through coastal heath, eucalypt forest and back along the southern coastline.

12 Mavista Nature Walk

Adventure Bay, South Bruny Island.

Time: 20 mins return. Easy.

Travel south on the main road through Adventure Bay. Turn right at Lockleys Road. Travel for 2.5km through attractive rainforest then turn right at Resolution Road to Discovery Park Picnic area and the start of the Nature walk.

13 Mt Mangana

Inland from Adventure Bay, South Bruny Island. Time: 1.5 hrs return. Moderate.

This walk is outside the National Park and commences from Coolangatta Road, 5km inland from Adventure Bay. Mt Mangana is the highest peak on Bruny Island (571m). The track ascends through many varied species of flora and fauna which make up this amazing rainforest.

14 Mt Misery Walk

Huon Bush Retreats, Browns Road, Ranelagh. Time: 4 hrs return. Moderate.

Walk through rainforest and sub-alpine heathlands on a private habitat reserve. Day guests are welcome.

15 Mystery Creek Cave Track

Inland from Ida Bay. Time: 2 hrs return. Moderate.

This track leads into Southwest National Park, to the remains of a limestone quarry and then onto the entrance of the Mystery Creek Cave. If heavy rain has occurred over the past few days, or an unusual amount of rain has fallen, it is recommended that you do not undertake this walk.

16 Nebraska Beach to Bligh Point

Bligh Point, North Bruny Island.

Time: 10 mins to 2 hrs. Easy.

Starting 2km south of the jetty at the right-of-way sign at Dennes Point. Discover sandstone cliffs naturally weathered into picturesque sculptures.

17 Organ Pipes Walk

Wellington Park, Mt Wellington.

Organ Pipes Walk. Time: 3.5 to 4.5 hrs return. Moderate.

Sphinx Rock. Time: 45 mins return. Moderate.

18 Pelverata Falls

Snug Tiers Nature Recreation Area.

Time: 3 hrs return. Moderate.

Walk through mainly light forest to the falls – particularly impressive after rain.

19 Slide Track

Inland from Adventure Bay, South Bruny Island. Time: 3.5 hours one way. Challenging.

This 10km track is for the experienced walker. It is better started from Lockleys Road as the track descends steeply to the old abandoned wooden tramway, used to transport logs to Adventure Bay. Be prepared for all types of conditions. Leaflet guide available at local outlets.

20 Snug Falls

Snug Tiers Nature Recreation Area.

Time: 1hr return. Easy.

A wonderful walk down to a cool, fern-lined gully at the base of a lovely waterfall.

21 South Cape Bay Walk

Southwest National Park.

Time: 4 hrs return. Moderate.

The walk within the Southwest National Park starts from the end of Australia's most southerly road and is the eastern end of the popular seven day South Coast Track to Port Davey.

22 Southport Bluff Beach

Southport. Time: 3 hrs return. Moderate.

The Ida Bay Railway is the simplest way to reach the beginning of the track to Southport Lagoon and Southport Bluff. The walking track begins from the 'train station' at Deep Hole. This walk has some muddy sections.

23 Southport Lagoon Walk

Southport. Time (from Deep Hole): 2 to 3 hours return. Moderate.

This shallow coastal lagoon is surrounded by a conservation area, protecting most of Tasmania's marsupial species and a variety of bird species, including the rare ground parrot. The walking track begins from the 'train station' at Deep Hole. The Southport Beach Bluff walk is also accessible from the Southport Lagoon Walk taking you down to Southport beach via the bluff. Round trip via the lagoon and bluff 3 to 4 hours return. Simply take the Ida Bay Railway to Deep Hole and walk from there.

24 Tahune Forest Reserve

Arve Road, Geeveston.

Tahune Airwalk. Time: 40 mins return. Easy

Swinging Bridges. Time: 1 hr return. Easy

Huon Pine Walk. Time: 20 mins return. Easy

25 The South Coast Track

Southwest National Park.

Time: 6 to 8 days. Difficult.

There are no huts along the tracks so walkers must be fully self-sufficient, well-equipped and experienced. Tasmanian Expeditions: [03] 6339 3999 can provide guided, fully-inclusive walks from November to March.

26 Truganini Lookout

The Neck, Bruny Island. Time: 15 mins return

A timber stepped boardwalk takes you to some of the most spectacular 360 degree panoramic views.

27 Duckhole Lake

Hastings. Time: 1 hr return. Easy

This is an easy stroll to an idyllic lake. Duckhole Lake is a flooded sinkhole that is part of the surrounding cave and karst landscape.

Leave No Trace!

Leave no trace is an internationally accepted way of minimising impacts on the places we visit. You can do your bit by following these seven principles:

- plan ahead and prepare
- walk and camp on durable surfaces
- dispose of waste properly
- leave what you find
- minimise campfire impacts – use a fuel stove
- respect wildlife
- be considerate of your hosts and other visitors.

For more information on walking tracks, please visit www.southerntrove.com.au

ACTIVITIES

Boating around the Southern Trove



The Southern Trove is surrounded by water, with almost all of its townships sitting upon the edge of either the Huon River or the D'Entrecasteaux Channel, making them easily accessible from the water. As a result, it is a haven for those travelling and exploring by boat with many sheltered bays offering overnight refuge. Marina facilities are available at Margate, Kettering, Franklin and Port Huon.

Bruny Island

Bruny Island has many sheltered bays predominantly on the western side of the island.

Boat ramps: Barnes Bay, Adventure Bay, Lunawanna, Dennes Point and Alonnah

Jetties: Alonnah, Dennes Point, Barnes Bay, Adventure Bay and Quarantine Bay

D'Entrecasteaux Channel

Boat Ramps: Gordon, Woodbridge, Middleton, Margate, Tinderbox and Kingston Beach

Jetties: Gordon, Kettering and Woodbridge

Far South

Boat ramps: Southport, Catamaran, Dover, Granny Gibbons Bay and Surveyors Bay

Jetties: Southport and Dover

Huon Valley

The townships of Huonville and Franklin are located on the Huon River, with Franklin offering easy access along its foreshore. The Cygnet township is only a short walk from Port Cygnet Bay. The settlement of Port Huon is easily accessible from the Port Huon Marina.

Boat ramps: Charlotte Cove, Port Huon (Shipwrights Point), Franklin, Huonville Foreshore, Cradoc, Cygnet, Deep Bay, Lymington, Ferry Road, Franklin, Port Huon, Shipwrights Point

Jetties: Cygnet, Abels Bay, Lymington, Huonville Coolstore Road, Port Huon, Charlotte Cove

Always check weather conditions before heading out on the water and be aware that conditions can change rapidly. Safety equipment should be well maintained and accessible at all times. Life jackets should be worn at all times. For more detailed information regarding marine safety, navigation markers and location of boat ramps visit www.mast.tas.gov.au

ACTIVITIES

Cycling along the Southern Trove

The Southern Trove presents many cycling opportunities for families, adventure tourers, road cyclists and mountain bike enthusiasts. Please ensure you exercise best safety practice and follow the road laws and regulations.



Huonville

If you are staying around Huonville there is a 22 km loop ride upstream past the bridge to Glen Huon and Judbury. The return loop heads downstream past Ranelagh to Huonville [some dirt road].

Franklin is just 8 km past the Huonville Bridge [road ride], visit this historic town with its rich maritime history.

There is a network of back roads through Ranelagh, Lucaston, Crabtree and Mountain River while the Huon Highway has a good shoulder for riding. Around this area there are a variety of 'fuel' stops – whether you are looking for a light lunch or a refreshing wine or cider tasting along the way. If you don't have a bike, hire one from Huon Valley Bicycle Hire in Wilmot Road.

Cygnnet

Cygnnet is much favoured by local cyclists. One ride not to miss is the day loop around the Cygnnet Coast Road. The full circuit is about 30 km but the scenic views along the Huon River are magical.

Bruny Island

Bruny Island is a delight to explore by bicycle. The Adventure Bay Neck between North and South Bruny is about 30 km from the ferry terminus. There is another dirt road loop on North Bruny to Dennes Point. These rides are best suited to a visit over several days as there is so much to see and taste!

Dover

The Esperance Coast Road from Dover to Police Point extends for 20 km with some short, steep undulations. It is a short 7 km ride to visit Roaring Beach by bike from Dover.

Mountain Bikes

Trails abound along forestry or coastal roads from Bruny Island to Cockle Creek but there are also specific mountain bike trails at Geeveston, Pelverata, Snug, Coningham and Margate to name a few. The best online reference can be found at www.tassietrails.org/

The Tour de Trove

Take in the whole of the Southern Trove with a self-guided tour that combines cider, food, wine and wilderness experiences starting and finishing in Hobart. Around 240 kilometres in length, this circuit ride is best completed by enjoying plenty of relaxing rest days tasting ciders with cheese, a glass of award winning pinot noir next to a river, camping on Bruny Island next to a beach eating oysters or take some time out from riding to experience the Southern Ocean on an adventure cruise. Taking in Taroona, many local cycling enthusiasts frequent the Channel Highway route as a challenging and very scenic full day ride.

Parks and Reserves

Mountain River Hall BBQ, bins, picnic table and shelter [no toilets]

Glen Huon Park BBQ, bins, picnic tables, playground, shelter, toilets

Huonville BBQ [free electric], disabled access public toilets, dogs on-leash exercise, fishing, river, ducks, lawn/grassed area, picnic tables, play area fenced, RV dump point, seating, shelter, wheelchair accessible areas and double boat ramp

Cradoc Park BBQ, bins, shelter, tables, toilets

Ranelagh BBQ [free electric], shelter, play area [fenced], picnic tables, lawn/grassed area and small bike track

Judbury BBQ [free electric], shelter, play area, lawn/grassed area, disabled access, toilets, picnic tables, walking track along river and kayak platform

Franklin Foreshore BBQ [free electric], boat ramp, RV site, disabled access public toilets, off leash dog exercise, fishing, river, lawn/grassed area, Franklin Oval, picnic tables, play area, RV dump point, seating, shelter, toilets, walking track and wheelchair accessible areas

Port Huon – Shipwrights Point Recreation Area BBQ [free electric], boat ramp and jetty, RV site, RV dump point, fishing, play area [fenced] with small bike track and inclusive orbit, off leash dog exercise, river, lawn/grassed area, picnic tables, shelter, seating, public toilets and wheelchair accessible areas

Geeveston – Heritage Park BBQ [free electric], disabled access toilets, dogs on-leash exercise, river/creek, lawn/grassed area, picnic tables, platypus walkway, seating, toilets, wheelchair accessible areas, small skate park, playground and educational bike track

Dover Foreshore BBQ [free electric], boat ramp, fishing, play area, dog exercise, river, beach, picnic tables, toilets and exercise station

Southport Picnic tables, toilets

Cygnnet – Burtons Reserve BBQ [free electric], disabled access toilets, exercise station, lawn/grassed area, picnic tables, play area, seating,

shelter, toilets, walking track and wheelchair accessible areas

Blackmans Bay – Foreshore BBQ [free electric], play area, disability access toilets, beach, fishing, skate park

Bruny Island – Dennes Point Foreshore BBQ [free electric], toilets, boat ramp, jetty

Bruny Island – Adventure Bay BBQ [free electric], toilets, playground, tennis court, boat ramp, jetty

Bruny Island – Alonnah BBQ [free electric], toilets, skate park, oval, boat ramp, jetty

Kettering – Trial Bay Foreshore BBQ [free electric], play area, river, fishing

Kingston – Christopher Johnson Memorial Park [next to Browns River] BBQ [free electric], play area, toilets, river, ducks, lawn/grassed area, dog beach at northern end

Margate – Dru Point Reserve BBQ [free electric], play ground, disability access to most areas of play area including disability access swing [key available from Kingborough Council Office, Kingston], children's bike track, boat ramp, jetty, fishing, dog exercise area, disabled access toilets, wheelchair accessible areas, lawn/grassed area, walking track

Taroona Beach – Taroona Crescent BBQ [free electric], play area, toilets, boat ramp, beach

Tinderbox Foreshore Reserve – Fergusson Avenue, Tinderbox BBQ [free electric], play area, toilets, boat ramp, jetty, river, fishing

Woodbridge – Silverwater Park, Channel Highway BBQ [free electric], play area, toilets, boat ramp, jetty, river, fishing

Gordon Disabled access toilet, picnic tables, RV dump point, lawn/grassed area, fishing, boat ramp [nearby]

Coningham Beach and Reserve Toilets, disabled access toilet, fishing, beach, picnic tables, seating, BBQ [free electric], walking tracks

Calendar of Events

2016

Geeveston Twilight Feast

First Thursday of each month
Geeveston Town Hall and Visitor Centre
www.huonvalley.tas.gov.au/events/geeveston-twilight-feast/

Huon Show

Saturday 12th November 2016
Ranelagh Recreation Ground (near Huonville)
www.huonshow.com.au

2017

Geeveston Twilight Feast

First Thursday of each month
Geeveston Town Hall and Visitor Centre
www.huonvalley.tas.gov.au/events/geeveston-twilight-feast/

Cygnets Folk Festival

6th-8th January 2017
Cygnets Township
www.cygnetsfolkfestival.org

Australia Day Breakfast by the River

Thursday 26th January 2017
Franklin Oval, Franklin
www.huonvalley.tas.gov.au/events/

Kingston Beach Regatta/A Day on the Beach

Thursday 26th January 2017
Kingston Beach
www.adayonthebeach.com.au

Middleton Country Fair/Expo Scarecrow Competition

Saturday 4th February 2017
www.middletonexpo.southchannel.com.au

Wheels in the Park

Sunday 5 February 2017
Heritage Park, Brady St, Geeveston
www.huonvalley.tas.gov.au/events/wheels-in-the-park/

St Ayles Skiff Regatta

17th-19th February 2017
Franklin
www.lbt.rforster.org/

Southern Vineyards Open Weekend

4th-5th March 2017
www.winesouth.com.au

Cygnets Regatta

Sunday 12th March 2017
Port Cygnets Sailing Club, Port Cygnets
www.cygnetsailing.org.au

A Taste of the Huon

Ranelagh Recreation Ground
12th and 13th March 2017
www.tasteofthehuon.com

Love Living Locally

Sunday 19th March 2017
Kingborough Civic Centre, Kingston
www.lovelivinglocally.com

The Bruny Bash

Saturday 25th March 2017
Bruny Island Premium Wines, Lunawanna
www.facebook.com/brunybash

Huon Tasmanian Salmon Port Esperance Regatta

Easter weekend 14th, 15th & 16th April 2017
Port Esperance Sailing Club, Dover
www.pesc.com.au

Small Farms Expo

26 March 2017
Huon Showgrounds, Ranelagh
www.huonsmallfarmsexpo.com.au/

Le Weekend @ Cygnets

Cygnets Township
7th-9th April 2017
www.facebook.com/Le-Weekend-Cygnets

Art Farm Birchs Bay Sculpture Trail Prize

Good Friday 13th April 2017 – 21st July 2017
3866 Channel Hwy, Birchs Bay
www.artfarmbirchsbay.org.au

Huon Tasmanian Salmon Port Esperance Regatta

Easter weekend 14th, 15th & 16th April 2017
Port Esperance Sailing Club, Dover
www.pesc.com.au

Targa Tasmania

24th – 29th April 2017
www.targa.com.au

Huon Valley Mid Winter Festival

14th, 15th and 16th July 2017
Willie Smith's Apple Shed, Huonville
www.huonvalleymidwinterfest.com.au

Visit www.southerntrouve.com.au to confirm these dates and the dates and times of many other events and markets within the Southern Trove.

Community Markets

Apple Valley Market Ranelagh

2nd Sunday of the month,
year round 10am-2pm
Ranelagh Soldiers Memorial Hall,
40 Marguerite St, Ranelagh
M 0491 116 773 E inbox@ranelaghmarket.com
W ranelaghmarket.com

Woodbridge Village Market

4th Sunday of the month,
year round 10am – 2.30pm
Additional market 2nd Sunday of the Month
Nov-Feb
Woodbridge Hall, Channel Highway,
Woodbridge
E thewoodbridgemarket@gmail.com

Kingston Beach Handmade Market

2nd Sunday of the month,
year round 10am – 3pm
Kingston Beach Hall,
20 Beach Rd, Kingston Beach
M 0407 907 179 www.kbhm.com.au

Cygnets Market

1st and 3rd Sunday of the month,
year round 10am – 2pm
Cygnets Town Hall, Mary Street, Cygnets
M 0488 006 873 www.cygnetsmarket.com.au
E julie@juliensnursery.com.au

Geeveston Farmers Market

Every Saturday, year round 9am – 1pm
Church Street, Geeveston
M 0497 341 104 E kdevinish@hotmail.com

Geeveston Country Market

2nd Sunday of the month,
year round, 9:00am - 1:30pm
Geeveston Community Hall,
Brady St, Geeveston
P 62 970 062
E honeywood.history@bigpond.com

Dover Community Market

2nd Sunday of the month,
year round – 10am – 2pm
Southgate Shopping Centre,
1 Station Rd, Dover
E tinacarver8@gmail.com M 0476044508

The Market at Franklin

Last Sunday of the month,
year round 10am – 2pm
Palais Theatre, Main St, Franklin
M 0459 026 428
E Natalie@simplyspellbound.com.au

Judbury Market

2nd Sunday of the month,
year round 10am – 2pm
Judbury Community Centre,
1273 Glen Huon Rd, Judbury
P 03 6266 0228 E judburymarket@gmail.com

Kingston Rotary Market

Every Sunday, year round 8am – 2pm
42 Channel Highway, Kingston
M 0419 543 287

Snug Market

Last Sunday of the month,
year round, 10am – 2pm
Snug Hall, 62 Beach Rd, Snug
M 0491 116 773 E inbox@snugmarket.com.au
W snugmarket.com.au

Brookfield Twilight Market

1st and 3rd Friday of the month,
December-March, 5pm – 9pm
1640 Channel Highway, Margate
P 0491 116 773
E isaac@applevalleyservices.com.au

Market of Designers Eclectic

Last Saturday of the month,
Sept – June, 9am – 3pm
Kingston Senior Citizens Club,
Redwood Road, Kingston
E mode84@outlook.com.au

Sandfly Community Market

Last Saturday of the month,
year round 10am – 3pm
Sandfly Hall,
Corner Sandfly and Plover Roads, Sandfly
E meredithcampbell@bigpond.com

Town Services

POLICE, AMBULANCE AND FIRE EMERGENCY DIAL: 000

Bruny Island Alonnah: online access, post office, general store
Adventure Bay: petrol, ATM, general store

Cygnnet Pharmacy, bank, petrol, vehicle servicing/repairs, online access, post office, doctor, supermarket, real estate agent, library, ATM, laundromat

Dover Pharmacy, bank, petrol, vehicle servicing/repairs, online access, post office, doctor, ATM, supermarket, laundromat

Franklin Vehicle servicing/repairs, post office, ATM, general store

Geeveston Pharmacy, bank, petrol, vehicle servicing/repairs, online access, post office, doctor, ATM, supermarket, laundromat, library

Huonville Pharmacy, bank, petrol, LPG, vehicle servicing/repairs, online access, post office, doctor, optometrist, dentist, physiotherapist, naturopath, ATM, major chain supermarket, laundromat, lawyers and property surveyors, real estate agent, library

Kettering Petrol, post office

Kingston Pharmacy, bank, petrol, LPG, vehicle servicing/repairs, online access, post office, doctor, optometrist, dentist, physiotherapist, naturopath, x-ray, ultrasound, ATM, major chain supermarket, laundromat, lawyers and property surveyors, real estate agent, library

Margate Pharmacy, petrol, LPG, vehicle servicing/repairs, online access, post office, ATM, real estate agent, general store

Middleton Petrol station, general store, post office

Snug Petrol, post office, doctor, general store

Southport Petrol, post office

Woodbridge Post office, online access, general store

RV DUMPING SITES AND POTABLE WATER

Huonville Dump Point: Esplanade Huonville (no camping). Camping available at Huon Valley Caravan Park. Potable Water: Huonville Foreshore picnic area

Franklin (RV Friendly Town) Dump Point and Potable Water: RV site at Franklin Foreshore Reserve (next to Petty Sessions Restaurant)

Port Huon (RV Friendly Town) Dump Point and Potable Water: Shipwright's Point RV site

Geeveston Dump Point: Arve Road, near entrance to Heritage Park

Cygnnet Dump Point: Burton's Reserve (no camping), Channel Highway, Cygnnet. Camping available at Cygnnet Holiday Park

Kingston Dump Point: Behind Kingston Hotel, towards Browns Road wetlands

Gordon Dump Point: Recreation Ground Channel Hwy, Gordon

Bruny Island Dump Point: Alonnah Council depot

COMPUTER ACCESS

[call for opening hours info]

Bruny Island P [03] 6293 2036

Cygnnet Community On-Line Centre Inc P [03] 6295 0068

Dover P [03] 6298 1552

Geeveston Library P [03] 6297 1582

Geeveston Community Centre – GeCo P [03] 6297 1616

Huonville – HuonLINC P [03] 6264 8482

Kingston P [03] 6211 8500

Margate Primary School P [03] 6267 1066

Woodbridge West Winds Community Centre P [03] 6267 4691

FREE WIFI

Huon Valley Visitor Centre 2273 Huon Highway P [03] 6264 0326

Huonville Esplanade Channel Highway

Blackmans Bay Pearlsal Avenue – payphone

Cygnnet 60 Mary St – payphone and 24 Mary St – Red Velvet Lounge

Geeveston 9 Church St – payphone

Kettering Bruny Island Ferry Terminal

D'ENTRECASTEAUX CHANNEL

The gateway to the Southern Trove.

French navigator Bruni D'Entrecasteaux discovered the quiet beauty of the Channel's secret coves and protected bays in 1792 when he sought solace from the ferocious Roaring Forties and open ocean. These same peaceful beaches delight sailors today as well as those who take the time to pull over from the scenic coastal road.

Only 20 minutes from Hobart, the Channel Highway winds south along the coast and is a hidden gem for those who love to drive. It's one of Australia's great (and lesser known) coastal drives, taking you to the picturesque seaside towns of Margate, Snug and Kettering, the gateway to Bruny Island, and onto Woodbridge, Birches Bay, Middleton and right round the coast road to Cygnnet. Discover wonderful and quaintly named seaside towns such as Eggs and Bacon Bay on your journey.

Life on the Channel revolves around the tranquil waters and provides the perfect backdrop for a picnic or a lazy lunch at one of the many eateries set up to take advantage of the views. Or take a dip on a warm summer day and soak up the sights and sounds of the open water. Local arts and crafts, cosy cafés and local produce will all tempt you to pull over and spend a little time to see what you can unearth.

The high road through to the Huon Valley (Woodbridge Hill Road) offers a fresh perspective as it snakes through the orchards and farmland of the Channel's hills. From here you can see it all, from the myriad of boats on the Huon estuary to the distant forests of the World Heritage Area calling you closer.

D'ENTRECASTEAUX CHANNEL

Attractions



Sheep Cheesery & Distillery
Map Ref I6



59 Devlyns Road, Birchs Bay
P (03) 6267 4099 F (03) 6267 4779
info@grandvewe.com.au
www.grandvewe.com.au



Grandvewe Cheeses

1

Come and try the world's first sheep whey distillery and enjoy up to 8 different cheeses at Australia's only organic sheep cheesery. Children welcome to pat and feed our lambs (seasonal) and watch a sheep-milking demonstration (3pm Oct–Mar). Lunch at our café and enjoy sheep milk coffee, liqueur and ice cream (seasonal) with spectacular views of the D'Entrecasteaux Channel. Also available is the world's first sheep whey vodka and gin produced in our newly built distillery. Open all year from 10am–5pm, except Jun, Jul, Aug 10am–4pm. Visit our Hobart tasting shop inside the Brooke St Pier, open daily.



Inverawe Native Gardens

Tasmania's largest landscaped native garden



2

Be inspired! Thousands of colourful native plants, stunning views and interpretive signs add to the experience. Take tea on the terrace and be entertained by the extraordinary variety of birds that call Inverawe home. Open daily, September to May 9am. Last entry 5pm. Guided tours also available.

Behind the Margate Train
1565 Channel Highway, Margate
P (03) 6267 2020

Map Ref I3
www.inverawe.com.au
gardens@inverawe.com.au

The Shot Tower

3

Channel Highway, Taroona (B68) P (03) 6227 8885 shottowerhobart@hotmail.com
The only circular sandstone shot tower remaining in the world! Tea rooms, gifts, gardens and beautiful views. Map Ref J2

Sailscape Sailing Adventures, Kettering

4

Spectacular scenery, tranquil waters, secluded bays
M 0468 952 307 jamiedouglas2@iinet.net.au
All day & sunset sailing charters, catered tours of Bruny Island & D'entrecastreaux Channel from Kettering. Map Ref I5

D'ENTRECASTEAUX CHANNEL

Attractions



Woodbridge Hill Handweaving Studio

Watch a weaver at work

5

A textile experience with colour and textures in a beautiful location with spectacular views. Handwoven wraps and scarves, cushions and rugs, knitwear and wall tapestries, all made here from natural fibres such as hand spun alpaca, wool and silk. Open most mornings 9:30am – 1pm or by appointment. Closed Saturday and Sunday.

269 Woodbridge Hill Road,
Woodbridge, 7162
P (03) 6267 4430

Map Ref H6
woodbridge.weaving@yahoo.com.au
facebook/woodbridgeweaving

Hartzview Vineyard Heritage Pickers Hut Village



6

70 Dillons Road, Gardners Bay P (03) 6295 1623 F (03) 6295 1723
www.hartzview.com.au robpatterson@hartzview.com.au

Step back in time and discover the way families lived when picking 'small fruits' in the 1900s. Enjoy a self-guided tour of a collection of seven different style pickers' huts (gold coin donation). Learn about the Italian prisoners of war who lived on the property. Tastings of wines, fruit ports, liqueurs and mead. Light all day lunches. Open 10am – 5pm. (see Wineries and Dining page 27)

Map Ref H6

Accommodation



Hartzview Vineyard Homestead

Your exclusive retreat – Spa bath



7

A peaceful, secluded, self-contained warm cottage with stunning views. An ideal base for touring Bruny Island, the Huon Valley and Hobart for up to six people. Bush walks with spectacular views. Tastings at Wine Centre. Unwind in a hot spa bath after the day's adventures. Enjoy a glass of Estate Pinot Noir with a vineyard and cheese platter in front of the log fire. Breakfast provisions included. (see Wineries and Dining page 27)

70 Dillons Road, Gardners Bay
P (03) 6295 1623 F (03) 6295 1723
www.hartzview.com.au
robpatterson@hartzview.com.au



Hobart Hideaway Pods

Boutique, eco-friendly accommodation



8

Winner of the 2016 Nova New Business Award for 'enhancing visitor experience to Southern Tasmania' – the unique, environmentally conscientious Pods feature beautiful architecture and expansive water views in a secluded rural setting. Conveniently located 20 minutes from Hobart at the gateway to the Huon Valley.

161 Cades Drive, Kingston
M 0406 950 142
www.hobarthideawaypods.com.au
hobarthideawaypods@gmail.com

D'ENTRECASTEAUX CHANNEL

Accommodation



Luxury Boutique Accommodation
Map Ref I3



77 Howden Road, Howden
P (03) 6267 1161
stay@villahowden.com.au
www.villahowden.com.au



Villa Howden ★★★★★ *Self Rated*

9

This elegant French chateau has been magically created 15 minutes South of Hobart, overlooking North West Bay. Set on 4 ½ acres of landscaped gardens, Villa Howden offers 10 unique luxury suites featuring a timeless provincial décor with modern touches, and equipped with every comfort. The hotel features the award-winning Bruni's Restaurant and bar, indoor swimming pool, library and piano lounge. *Bonus: Stay 4 nights, pay for 3 nights (blockout dates & conditions apply). Complimentary glass of sparkling wine on arrival and gourmet breakfast included. Free WiFi and parking.*



Motel, restaurant, café and bar
Map Ref I2



19 Kingston View Drive, Kingston
P (03) 6227 2315 F (03) 6227 2316
info@southernlightshotel.com.au
www.southernlightshotel.com.au



Southern Lights Hotel ★★★★★ *Self Rated*

10

Situated only 10 minutes from Hobart GPO, at the gateway to the Huon region and adjacent to the Kingborough Sports Centre. Southern Lights Hotel is an award winning property, boasting fantastic views of Mt Wellington and the Derwent River, the very popular Aura Cafe with a focus on Tasmanian produce, a heated and sheltered beer garden and lounge bar, 2 private function rooms and 20 spacious quality Motel rooms sleeping 1-4 guests each. The property has ample free parking, spacious gardens/lawns and offers free internet.

D'ENTRECASTEAUX CHANNEL

Accommodation



Cabins, caravans, camping
Map Ref I4



35 Beach Road, Snug
P (03) 6267 9138
stay@snugpark.com.au
www.snugpark.com.au



Snug Beach Cabin & Caravan Park ★★★★★

11

Beachfront holiday accommodation 30 mins drive south of Hobart, overlooking North West Bay. Our one- and two-bedroom Family cabins accommodate up to seven guests with well-equipped kitchens and comfortable lounge area. Some of the level, grassed camping sites have beach frontage. Some of the powered sites are drive-through. There is a well-equipped amenities block, coin operated laundry, a camp kitchen and free WiFi.



Woodbridge Hill Hideaway ★★★★★

Seclusion, seduction and indulgence



12

Romantic luxury spa accommodation with breathtaking views. Enjoy the view from the spa, or a glass of wine in the reclining leather lounge by the wood fire. Self contained kitchen. Barbeque on your private deck. Full breakfast provisions included. Heated indoor pool. True meaning of relaxation.

Map Ref H6

369 Woodbridge Hill Road,
Woodbridge
M 0457 714 325

www.woodbridgehillhideaway.com.au
info@woodbridgehillhideaway.com.au

Bruny Vista Cabin *Cosy, romantic, hideaway with a view to eternity*

13

379 Manuka Road, Kettering M 0468 952 307 brunyvista@gmail.com www.brunyvista.com
Spectacular waterfront views. Private self contained two bedroom log cabin with all amenities.

Map Ref I5

Three Hut Point Accommodation ★★★★★

4767 Channel Highway, Gordon P (03) 6292 1630/0488 162 150
B&B or self-contained waterfront accommodation. Sleeps 8. Visit www.threehutpoint.com.au



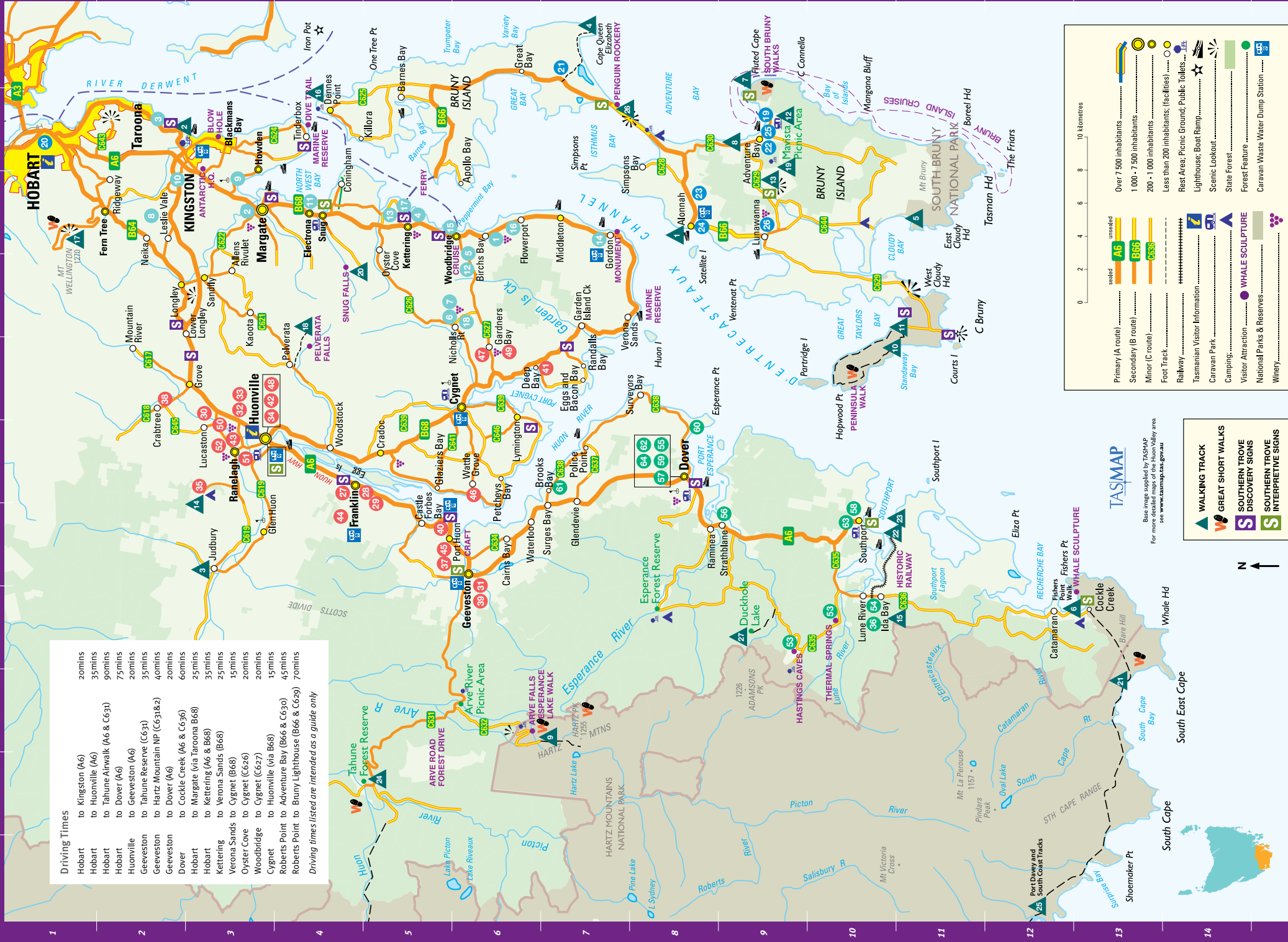
14

Map Ref I7

Driving Times

Hobart	to Kingston (A6)	20mins
Hobart	to Huonville (A6)	35mins
Hobart	to Tahune Airwalk (A6 & C63)	90mins
Hobart	to Dover (A6)	75mins
Huonville	to Geveeston (A6)	20mins
Geveeston	to Tahune Reserve (C63)	35mins
Geveeston	to Hartz Mountain NP (C63&2)	40mins
Dover	to Dover (A6)	20mins
Dover	to Cockle Creek (A6 & C636)	60mins
Hobart	to Margate (via Taroona B68)	25mins
Hobart	to Kettering (A6 & B68)	35mins
Kettering	to Verona Sands (B68)	25mins
Verona Sands	to Cygnet (B68)	15mins
Oyster Cove	to Cygnet (C626)	20mins
Woodbridge	to Cygnet (C627)	20mins
Cygnet	to Huonville (via B68)	15mins
Roberts Point	to Adventure Bay (B66 & C630)	45mins
Roberts Point	to Bruny Lighthouse (B66 & C630)	70mins

Driving times listed are intended as a guide only



WARNING

Tourists are warned that not all roads shown on this map are constructed or maintained by the State Government or Local Councils and no warranty is given that all roads will be open or fully maintained at all times. Some of the secondary roads shown may be Forestry roads constructed and used for timber haulage and great care should be taken when using such roads as they may be narrow and used by log trucks.

D'ENTRECASTEAUX CHANNEL

Wineries and dining



Restaurant, bar, dining and cruise

Map Ref I5

3435 Channel Highway, Woodbridge
P (03) 6267 4088 F (03) 6267 4066
functions@peppermintbay.com.au
www.peppermintbay.com.au



Peppermint Bay

15

Peppermint Bay is nestled on four acres of waterfront headland in the village of Woodbridge with commanding views across the D'Entrecasteaux Channel and north to Mt. Wellington.

Open 7 days a week for bistro dining, featuring local and regional produce, light meals, coffee, tea and freshly baked fare. Dinner served Thursday to Saturday. No bookings necessary.

Alternatively, choose to take it all in aboard the Peppermint Bay lunch cruise departing daily from Brooke Street Pier. Bookings essential.



Boutique café, farm and forest walks
Map Ref I6

3866 Channel Highway, Birchs Bay
P (03) 6267 4078
pepperberriesgardencafe@outlook.com
info@artfarmbirchsbay.org.au
www.artfarmbirchsbay.org.au



Pepperberries Garden Café & Art Farm

16

Pepperberries in Birchs Bay, just 45min from Hobart, serves delicious meals prepared daily from the Kitchen Garden. Enjoy stunning views of the farm, (the home of Diemen Pepper), the lovely Channel waterway, Mt Wellington and Bruny Island. Art Farm is located down the hill in the Old Distillery, hosting exhibitions, workshops and the renowned Sculpture Trail from Easter to midwinter annually. See website for upcoming events. Café open Thu–Sun 10am–4pm and selected public holidays. The farm and forest walk feature many permanent sculptures and are open all year. Dogs on lead welcome.

D'ENTRECASTEAUX CHANNEL

Wineries and dining



Waterfront Cafe and Gift Shop
Map Ref I5



79 Ferry Road, Kettering (off B68)
P (03) 6267 4494 F (03) 6267 4266
info@mermaidcafe.com.au
www.mermaidcafe.com.au



Mermaid Café and the Bruny Centre

17

Right on the waterfront at the Bruny Island ferry terminal 30 kms south of Hobart with spectacular views over the Marina and the glassy waters of Little Oyster Cove. We use only the freshest local ingredients, hand make all our delicious cakes and have a large takeaway selection. Our knowledgeable and friendly staff in our Visitor Centre can book your accommodation, cruises and tours whilst you browse unique local products and art in our gift shop. Open 7 days from 8.30am.



Café, Cellar Door tastings, providore and much more
Map Ref H6



70 Dillons Road, Gardners Bay
P (03) 6295 1623 F (03) 6295 1723
robpaterson@hartzview.com.au
www.hartzview.com.au



Hartzview Wine Centre

18

All day lunches served in café with magnificent views. Tastings from hand-picked Pinot Noir, Sauvignon Blanc, Chardonnay and a large range of preservative free fruit ports, liqueurs, Tasmanian cassis and mead. Linger and enjoy a combined vineyard and cheese platter, Devonshire tea, specialty desserts and real coffee. Take a stroll into history on the self-guided heritage pickers hut walk (see Attractions page 21). Self-contained spa bath accommodation available (see Accommodation page 21). Open 10am – 5pm every day all year (except Christmas Day).

BRUNY ISLAND

Your own personal treasure island.

Only 45 minutes from Hobart and a short ferry ride away is Tasmania's original treasure island, Bruny. Never has a place been so close to civilisation and yet a world away.

Bruny Island is prized as the perfect getaway by locals and visitors alike. The island is split between south and north Bruny and connected by its narrow Neck. Bruny is a timeless isle that you can unravel at your own pace.

With stunning coastlines, wilderness and bushwalks to explore and a large amount of unique wildlife on offer, it is a utopia for nature lovers. You'll find rare sea birds, secluded beaches where fairy penguins nest and the charming seaside shacks coveted by locals.

Head to the southern side of the island and discover the towering rainforests of the national park guarded by the Cape Bruny light, as it warns those that sail the wild Southern Ocean of Bruny's presence.

Regular adventure cruises allow you to join the sailors on the water and see a different side of the island along with the local dolphin and whale pods and ever-present fur seals.

Or maybe you'd prefer to explore the island's produce with local eateries and establishments offering a range of chocolate, wines and beverages, berries, cheese and fresh oysters, all sourced from the island's bounty and served with a genuine local sense of humour.

It really doesn't matter how you choose to explore Bruny, it always offers up an abundance of things to do and memories for you to take home.

Note: The Bruny Island Ferry service operates 365 days a year. The ferry departs hourly during April - September and during the high season, October - March, two ferries operate offering half hourly departures. For more info brunyislandferry.com.au

BRUNY ISLAND

Attractions



Pennicott Wilderness Journeys
Map Ref J9



915 Adventure Bay Road, Bruny Island
P (03) 6293 1465
info@brunycruises.com.au
www.brunycruises.com.au



Bruny Island Cruises

19

Join the Winner of Australia's Best Tourist Attraction 2012, 2014 & 2015 and spend an unforgettable three hours exploring Bruny Island's rugged coastline. Feel the power of the Southern Ocean, discover deep sea caves and cruise alongside some of Australia's highest sea cliffs. Drift up close to the awesome 'Breathing Rock' and pass through the narrow gap between the coast and 'The Monument.' Search for dolphins, seals, migrating whales and seabirds. Cruises depart daily from Adventure Bay or join our Full Day Tour from Hobart.



Pennicott Wilderness Journeys
Map Ref J1



Dock Head Building, Franklin Wharf,
Hobart
P (03) 6234 4270
info@pennicottjourneys.com.au
www.brunytraveller.com.au



Bruny Island Traveller

20

Spend the day exploring the spectacular landscapes and gourmet local produce of Bruny Island. This is the ultimate foodie's day out where you can savour freshly shucked oysters, award-winning cheeses, premium wines, seasonal berries, handmade fudge and world-class whisky. Meet the local producers and hear their stories behind the bountiful harvest. See rare white wallabies, visit 'The Neck' lookout and walk along deserted beaches before indulging in a cellar door lunch. Tours depart daily from Hobart.

BRUNY ISLAND

Attractions

Island Scenic Flights *Scenic flights Bruny Island*

2179 Bruny Island Main Road, Great Bay M 0428 293 272 islandscenicflights@bigpond.com islandscenicflights.com.au
Experience the unique and beautiful land of Bruny Island and surrounding areas from the air. Map Ref K7



21

Bruny Island Berry Farm *Pick your own berries or buy in season*

550 Adventure Bay Road, Adventure Bay P (03) 6293 1055 brunyberries@activ8.net.au brunyislandberryfarm.com.au
Open from late October until after Easter. Light lunches are available. Licenced café. Map Ref J9



22

Forestvale Design Centre Gallery, Bruny Island *A Remote, Unique Experience*

79 Dillons Road, Alonnah, South Bruny Island M 0414 732 941 forestvaledc@gmail.com forestvaledesigncentre.com.au
Photography, Furniture, Art, Light lunches, Blueberry desserts, Forest, Mountain views, Wood fire, Function hire. Map Ref I8

23

Accommodation



Hotel Bruny

Food, wine, accommodation

Visit the famous Bruny Island Hotel – come for a drink, a meal or stay longer to marvel at the uninterrupted views across the D'Entrecasteaux Channel in our refurbished motel suites. Hotel Bruny open 7 days – Bar, Bistro, Bottleshop.

Map Ref I8

3959 Main Road, Alonnah
P (03) 6293 1148 M 0427 931 271
info@brunyisland.com www.hotelbruny.com



Bruny Island Escapes

★★★☆☆
Self rated

Accommodation across Bruny

The multi-award-winning Bruny Island Escapes offers a range of accommodation right across the island. From self-contained studio accommodation through to premium waterfront properties, each boasts a high level of privacy and comfort with cosy log fires and water views.

Map Ref I8

P (03) 6293 1271 or 1300 278 694 M 0427 931 271
info@brunyisland.com www.brunyisland.com

24

Bruny Ocean Cottage *Fully self contained holiday accommodation*

824 Adventure Bay Road, Bruny Island M 0439 319 894 steve@brunyoceancottage.com.au brunyoceancottage.com.au
Holiday accommodation suiting families and couples. Bicycles provided, close to beach, walks and attractions. Map Ref J9

25

BRUNY ISLAND

Wineries and dining



Bruny Island Premium Wines

Bar and Grill

Bruny Island family fruit growers since 1922. Premium wine and cider hand-crafted at Australia's most southern vineyard/winery. Extensive menu featuring Bruny Island produce, from the paddock to the plate. Open 7 days for lunch from 11am – 4pm, open for dinner Friday and Saturday over summer.

Map Ref I9

4391 Main Road, Lunawanna
M 0409 973 033

www.brunyislandwine.com
info@brunyislandwine.com



26



BRUNY ISLAND • THE CHANNEL • FAR SOUTH • HUON VALLEY

What treasures
have you
unearthed in the
Southern Trove?



Share them at
southerntrovetasmania



southerntrove.com.au

HUON VALLEY

The magic of the Huon.

A short journey west from the Channel will find you in the magical Huon Valley - a magnet for those seeking the finest food and freshest ingredients Tasmania has to offer. The Huon is a cornucopia of fresh-picked and hand-crafted delights, from sumptuous wines and ciders to seafood freshly plucked from pristine waters. It's hard to drive any distance before stumbling upon another eatery or roadside stall secreted away and offering temptation after delicious temptation.

The Huon is a place where mastering one's craft is its own reward, allowing the local artists and craftspeople of towns such as Cygnet to take their time and do things properly. We recommend you do the same and stop by some of the studios and galleries. Perhaps you'll find a precious memento or two to remind you of your time in the valley.

In the heart of the valley set on the banks of the river lies Huonville, an apple town that is the hub for the Huon Valley region. Crossing the bridge and winding your way southwards down the valley brings you to Franklin, one of the world's last refuges for the disappearing craft of wooden boat building. Here you'll find friendly boat builders who are only too happy to take time out from their craft to chat.

But there is more to the Huon than just food and crafts with the real treasure of the valley being Mother Nature herself. Forge on to the southern edge of the valley and you'll come across the township Geeveston, rich with pioneer heritage of logging days gone by. Geeveston is your gateway to the wonderful temperate rainforests of the Far South.

HUON VALLEY

Attractions



Cider Museum, Bar and Café
Map Ref F4

3328 Huon Hwy, Franklin
M 0438 663 525 P (03) 6266 3828
naomie@franklincider.com.au
www.frankscider.com.au



Frank's Cider Museum, Bar and Café

27

The cellar door of FRANK'S CIDER is located in the historic town of Franklin. The 1870s former St John's Church Hall, is now a cosy bar and cafe which specialises in gourmet local produce. Prepare to feast on delicious local beef, lamb and of course, salmon from the pristine Huon River. Free cider tasting too! Wander through the adjacent Jane Franklin Memorial Museum while you sip an award winning sparkling cider or coffee, and discover the fascinating history of the Huon Valley. Opening hours 7 days 10am - 5pm (closed Christmas Day).



Wooden Boat Centre – Franklin

Traditional timber boat building



28

See special Tasmanian timbers as they are hand-crafted to create boats which display Tasmania's rich maritime heritage. Take in the scent of Huon Pine and the unique atmosphere of a traditional workshop in action by taking a guided tour. Enjoy our historical display of maritime memorabilia or browse the gift shop.

Map Ref F4

Main Road, Franklin
P (03) 6266 3586

www.woodenboatcentre.com
info@woodenboatcentre.com



Yukon Tours – Franklin

Calm water cruise, 90 minutes



29

Sail the beautiful traditional Danish ketch 'Yukon' on the calm waters of the Huon River. All ages welcome, no prior sailing experience needed. Sit back and enjoy the Huon Valley's premier sailing cruise. Also available for gourmet cruises, overnights and private functions.

Map Ref F4

Franklin Marina (next to Wooden Boat Centre) www.yukon-tours.com.au
M 0498 578 535 yukonsailingtours@gmail.com

HUON VALLEY

Attractions



Museum, Ciderhouse & Organic Store

Map Ref G3



2064 Huon Highway, Grove
P (03) 6266 4345
appleshed@williesmiths.com.au
www.williesmiths.com.au



Willie Smith's Apple Shed

30

Home of the award winning Willie Smith's Organic Cider, the Apple Shed is an original apple packing shed, built in 1942. It now houses a museum telling the story of the apple industry, and a café serving a simple menu of delicious local produce. A range of ciders can be tasted at the bar, and then enjoyed on the lawn or deck outside. Open every day from 10am, except Christmas Day and Boxing Day. Find us on Facebook for information about live music, Sunday sessions, and event days.



Geeveston Visitor Centre

Local information, Bookings, Museum, Providore

31

Showcasing unique local art and craft, and the wonderful produce of the Huon Valley. You can book tickets for local attractions or visit the Centre's museum highlighting Geeveston's forestry and apple heritage. The Geeveston Visitor Centre, your ticket to the Far South. Open 7 days a week from 9am.

Map Ref E6

15 Church Street, Geeveston
P (03) 6297 1120

www.geevestonvisitorcentre.org.au



The Honey Pot

A Unique Tasmanian Honey Experience



32


Free admission and honey tastings! Tasmanian Leatherwood, Manuka, and more. Observe the bees in the glass hive. Honey ice cream, mead, skincare, and gifts. Find us at the Huon Valley Visitor Centre, Huonville, and also on Bruny Island. Phone Natalie on 0400 583 099 or Jacky on 0408 052 606.

Map Ref G3

2273 Huon Highway, Huonville and also at
Main Road, Great Bay, Bruny Island (opposite Cape Queen Elizabeth Walk)
P (03) 6266 0342 info@thehoney-pot.com www.thehoney-pot.com

HUON VALLEY

Attractions



Booking and information centre
Map Ref G3



2273 Huon Highway, Huonville TAS 7109
P (03) 6264 0326 F (03) 6264 0394
huon.vic@huonvalley.tas.gov.au
www.huonvalleyvisitorcentre.com.au



Huon Valley Visitor Centre



33

The Huon Valley Visitor Centre is your key to Southern Tasmania. We will provide you with all the information you need for a great visit, including free booking service for your accommodation needs and statewide attractions. Check out our range of produce and giftware from local artists and ensure your visit to the Huon Valley is a memorable one. Open 7 days a week except Christmas Day and Good Friday, easy parking, Wi-Fi, toilets, baby changing facilities and a warm welcome.



Jet boating on the Huon River
Map Ref F3



Esplanade, Huonville
P (03) 6264 1838 F (03) 6264 1031
info@huonjet.com
www.huonjet.com



Huon Jet


34

Come jet boating on the Huon River. Experience the thrill of white water jet boating and view the magnificent reflections in the dark tannin-stained water. To add to the excitement, your driver executes a number of 360 degree spins, all in complete safety. Rides depart regularly throughout the day. For the less adventurous, stretch your legs on our Pedal Boats and Aqua Bikes, or just sit and enjoy a coffee or snack in our riverside café. Tasmania's only white water jet boating adventure just 35 minutes south of Hobart.

HUON VALLEY

Accommodation

Eco-cabins in nature: Huon and Far South



Waterways, wilderness and wildlife

Map Refs F3 and D10



Accommodation near Huonville,
Dover and Lune River
P 1800 770 224
info@huonvalleyescapes.com.au
www.huonvalleyescapes.net

Huon Valley Escapes

A wide range of accommodation and activities from Hobart to Huon Valley, Bruny Island and Far South including:
Huon Bush Retreats: Self contained cabins, deluxe tipis camping and bushwalks in a private habitat reserve near Huonville.

www.huonbushretreats.com

Buttongrass Retreat: Self contained holiday home adjacent Ida Bay Railway, near Hastings Caves and Southwest National Park.

www.buttongrassretreat.com.au

Hobart and Bruny Island: Let us help you design a 6 night itinerary.

35

36

HUON VALLEY

Accommodation



Geeveston's historic home
Map Ref E6

Cambridge House B&B ★★ ★★

39

Step back in time and take modern day comfort with you. Exuding warmth, this large, lovingly restored, heritage-listed (c1870) home with spacious queen ensuite rooms and guest lounge, is the perfect base for exploring all of the Huon Trail. Sumptuous cooked breakfasts served in the sunny dining room are included. Separate guest entry ensures privacy. And Yes! – we really do have platypus living at the bottom of the garden! Free WiFi and off street parking.

2 School Road, Geeveston
P (03) 6297 1561
info@cambridgehouse.com.au
www.cambridgehouse.com.au



Kermandie Lodge

Closest Motel to Tahune AirWalk



37

Motel units have queen or twin-share beds, ensuite, coffee and tea facilities. Villas are fully self-contained with stove, microwave and HDTV. Units sleep up to five. Off street parking, meals available nearby. Member of Budget Motel Chain.

Map Ref E5

4512 Huon Highway, Port Huon
P (03) 6297 1110

www.kermandielodge.com.au
stay@kermandielodge.com.au



Stay and enjoy the Huon River
Map Ref E5



4396 Huon Highway, Port Huon
P (03) 6297 1060 F (03) 6297 1057
stay@porthuoncottages.com.au
www.porthuoncottages.com.au



Port Huon Cottages

40

Perfectly located to use as a base while exploring the treasures of the Huon Valley and surrounds; near major attractions such as the Tahune Airwalk, Hastings Caves and Ida Bay Railway. The pristine walks in the Hartz Mountain National Park and South West National Park are also within easy commuting distance.

The cottages are fully self contained each with its own barbecue and balcony with stunning views over Port Huon Bay and Hartz Mountains. Ask about multi night stay offers.



Crabtree House

19th century charm, 21st century luxury



38

The Heritage Suite and The Loft are self-contained apartments that are both quiet and very private overlooking Crabtree Rivulet. The Loft sleeps up to four while The Heritage Suite is designed for a single couple. Total luxury in a secluded environment. WiFi and BBQs.

Map Ref G2

130 Crabtree Road, Grove
M 0429 626 640

www.crabtreehouse.com.au

HUON VALLEY

Accommodation



Relax and recharge
Map Ref G6



51 Chuter Street, Deep Bay, Cygnet
M 0427 651 032
info@tranquilpoint.com
www.tranquilpoint.com



Tranquil Point

41

A stunning 3 acre property with 270 degree ocean views features B&B overnight and longer term accommodation with fully equipped kitchen, retreat packages, Bikram Yoga school, Organic Shop and massage. The 7 light filled comfortable guest rooms are perfect for group retreat bookings. Tranquil Point's Bikram Yoga school operates daily and is suitable for beginners. The Organic Shop stocks over 200 quality well sourced products. Massages are available by appointment. Tranquil Point is a world class healing space.



House on the Hill Bed & Breakfast

Outstanding views

42

Private entrance leads to 2 queen rooms with ensuites. Also available, a family suite with a double, twin with shared wheelchair access bathroom with large verandas for you to enjoy the magnificent view. Enjoy wine and dinner prepared by the hosts from produce grown on the property.

Map Ref F3

186 Scenic Hill Road,
Huonville
P (03) 6264 1665
www.houseonthehillbedandbreakfast.com.au
info@houseonthehillbedandbreakfast.com.au



Matilda's of Ranelagh

Heritage Bed and Breakfast



43

Romantic Bed and Breakfast offering generous accommodation in beautiful surroundings. Formal drawing room, elegant reading library, charming out buildings and expansive grounds. Located around half an hour from Hobart, two minutes from Huonville, and at least a hundred years from the rest of the world.

Map Ref F3

2 Louisa Street,
(entry on Wilmot Road) Ranelagh
P (03) 6264 3493
www.matildasofranelagh.com
reception@matildasofranelagh.com

HUON VALLEY

Accommodation



Self-contained in beautiful, quiet surroundings
Map Ref E4



253 Swamp Road, Franklin (off A6)
P (03) 6266 3341 F (03) 6266 3342
info@whisperingspirit.com.au
www.whisperingspirit.com.au



Whispering Spirit Holiday Cottages and Miniature Pony Stud

★★★★

44

Refreshing retreat with valley and mountain views and secluded gardens. Watch the foals play in the paddocks and meet the ponies. Experience the farm life, go for walks, look out for the platypus. Cosy one-bedroom cottage and strawbale house with a luxury spa-bath and two-bedroom ensuites, and hearty breakfast provisions for the first night. The perfect place to experience everything in this area. Well suited for longer stays at very reasonable rates. Multi-night and weekly discounts. Awarded Green STAR Environmentally Friendly.



Kermandie Hotel

★★★☆☆

Country hospitality and ensuite accommodation



45

A scenic 45-minute drive south of Hobart. Stay in our refurbished ensuite hotel rooms and enjoy a drink in the Huon Lounge and family meals in our comfortable Bar setting. Indulge in some local produce in our Sass Restaurant with glorious views of the Huon River.

Map Ref E5

4518 Huon Highway, Port Huon
P (03) 6297 1052 F (03) 6297 0064
www.kermandie.com.au
kermandie@kermandie.com.au



Ambience on Huon Bed & Breakfast

Be captivated by the beauty



46

New luxury accommodation. Fully hosted Bed & Breakfast set on 6 acres just 45 minutes south of Hobart and a short drive from the quaint township of Cygnet. Wake up to the peace and serenity overlooking the Huon River and views of the Hartz Mountains.

Map Ref F6

1134 Cygnet Coast Road,
Wattle Grove
P (03) 6297 7286 M 0447 648 668
www.ambienceonhuon.com.au
info@ambienceonhuon.com.au

HUON VALLEY

Accommodation



Talune

Self-contained cabin



Peaceful rural setting on small farm. Double bedroom, small second bedroom with three bunks. Fully self contained, safe play area. Ideal base to tour Huon Valley, Bruny Island or rest. Ten minutes to safe sandy beaches. Five minutes to Cygnet, shops, food, coffee. Pets welcome.

Map Ref G6

1106 Woodbridge Hill Road, Gardners Bay
P (03) 6295 1775

www.talune.com.au
wombat@talune.com.au

Wineries and dining



ds Coffee House, Café Lounge

Café meals, coffee, internet and ambience

48

'ds' is a café with a difference. We have an eclectic, homely ambience, outside dining area, a warm fireplace, fast Internet and WiFi and a private function room is also available. Browse through our magazines and books while enjoying our quality coffee and teas, home made meals, cakes, slices and pies. Vegan and G/F options available. Open 7 days from early to late. Fully licensed.

Map Ref F3

10 Main Road, Huonville
P (03) 6264 1226

dscoffeehouse@bigpond.com



Two Bud Spur Vineyard

Winery and Cellar Door

49

Two Bud Spur specialises in hand-crafted wines that capture the essence of our cool-climate region. Visit our eco-friendly strawbale winery and cellar door and try our medal-winning wines; Pinot Noir, Chardonnay, Sauvignon Blanc, Gamay and Gewürztraminer. Open weekends through summer 11am-5pm, other times by appointment.

Map Ref G6

1033 Woodbridge Hill Road, Gardners Bay
M 0429 006 486

www.twobudspur.com.au
vinesandwine@twobudspur.com.au

Kate Hill Wines *Winery and cellar door*

50

101 Glen Road, Huonville M 0448 842 696 info@katehillwines.com.au www.katehillwines.com.au

Please call 0448 842 696 for an appointment or check our website for further information on opening hours. Map Ref F3

Ranelagh General Store *Not your average General Store*

51

31 Marguerite St, Ranelagh P (03) 6264 2316 generalstoreranelagh@gmail.com www.facebook.com/ranelaghgeneralstore

Recently revamped, RGS focuses on Tasmanian made. A unique Burger Bar, friendly service, great coffee. Map Ref F3

HUON VALLEY

Wineries and dining



Cellar door and restaurant

Map Ref F3



38 Nairn Street, Ranelagh

P (03) 6264 1200 F (03) 6264 1069

info@homehillwines.com.au

www.homehillwines.com.au



Home Hill Winery Restaurant

52

Home Hill is the perfect place to celebrate the good things in life, a place to relax and enjoy fresh local produce served in our restaurant and award winning cool climate wine that appeals to the most discerning palate.

The 2014 Kelly's Reserve Pinot Noir was awarded the most prestigious "Jimmy Watson" Trophy at the Royal Melbourne Wine Show.

Sparkling Wine, Chardonnay, Sylvaner, Sauvignon Blanc and Dessert wine are also available.

Brochure Buddy
Your Mobile Guide to Tasmania

Brochures on Your Mobile.
Anywhere. Anytime.

Download the
free App now!

Download on the
App Store

GET IT ON
Google Play

Brochure Buddy
A Division of Tourism Brochure Exchange

Photography: Tourism Tasmania, & Gary Moore

Tasmanian Visitor Information Network



Tasmania's nationally accredited Visitor Centres located throughout the State offering personalised service – look for the blue sign with the yellow all around Tasmania.

Visit www.startwithi.com.au or download our **free** app **appgo**

FAR SOUTH

Far out and further.

If it's nature you are seeking on a grand scale, the Far South will take your breath away and replace it with some of the purest air on Earth. Here nature is raw, wild and at its diverse best. The cool deep waters of the Southern Ocean compete for your attention with the warm thermal springs. Dolomite caves create Nature's cathedrals below the ground, while above, temperate rainforests invite you to take a wander, and wonder.

The forests give up their secret solitude to those willing to take their time on the various scenic walks, or you can simply sit back and take it in from a carriage on the Ida Bay Railway. The deep bays of the coast shelter the seaside towns of Dover and Southport. Here the fishermen harvest the Southern Ocean's bountiful crayfish, oysters and


salmon that grace the plates of some of the world's best restaurants. If you are lucky you might be able to sample them at their finest, fresh from the ocean.

The Far South is home to some of the world's most pristine beaches where white sands seem to stretch forever and often not another soul is seen. If you like the surf, seek out some local knowledge and you might just find yourself at some of the most spectacular and secret breaks in Australia.

For the truly adventurous, Cockle Creek is the beginning of a hiking trail that leads to southernmost point in Australia, South Cape Bay. This is literally the end of the Earth and to say you have stood there is a memory you'll treasure forever.

FAR SOUTH

Attractions



Experience the natural attractions
Map Ref D9, D10



754 Hastings Caves Road, Hastings
P (03) 6298 3209 F (03) 6298 3103
hastingscaves@parks.tas.gov.au
www.parks.tas.gov.au/reserves/hastings



Hastings Caves and Thermal Springs

53

1 hour south of Huonville (C635 off A6).

Be fascinated and enchanted by entering one of the world's great dolomite caves. Experience nature's best with forest walks, picnic facilities and the 28 °C naturally-heated spring water swimming pool. Guided cave tours, visitor centre, snacks, barbecues, short walks. Open every day of the year except Christmas Day. Operating hours vary seasonally – please check website or phone before visit.



Heritage-listed bush railway
Map Ref D10



328 Lune River Road, Lune River (C636)
P (03) 6298 3110 M 0428 383 262
contact@idabayrailway.com.au
www.idabayrailway.com.au



Ida Bay Railway & Café

54

Experience a scenic 2-hour trip through the Ida Bay State Reserve. Your journey will start with a briefing from your guide; then you will embark on our WW2 era diesel locomotive. Experience our unique local tales from your guide on this Heritage listed Railway.

Midway in, you will arrive at a wonderful white beach to take in the seaside breeze. After that, you will disembark back at the station, where you can enjoy refreshments and lunch at our Café. Please check tour times before arrival.

FAR SOUTH

Attractions

Dover Museum and Gallery

Dover Old School, Huon Highway, Dover M 0487 757 271 doverhistorygroup@gmail.com
Viewing the Far South through heritage and art.

55

Map Ref F8

Accommodation



Map Ref E9



247 Narrows Road, Strathblane
P (03) 6298 1922
bookings@farsouthwilderness.com.au
www.farsouthwilderness.com.au



Far South Wilderness Camp/Lodge

56

Come and visit Far South Wilderness Camp! This is where you can get away from it all. Choose from the self-contained lodge, tent camping on our private forest reserve or renting a cabin. We have options for large and small groups. Our comfortable camp facilities can be available for your exclusive use, catered or self-catered, with something to suit any budget. As a fantastic way to get in touch with Tasmania's majestic south, we welcome you to our piece of paradise.



Ashdowns of Dover

Worth leaving home for



57

Award winning Bed & Breakfast with spacious modern well appointed ensuite rooms, TV/DVD, free WiFi, wheelchair accessible and mini-bar. Set on a small farm in Dover within walking distance to shops, restaurants and beach. Experience warm hospitality and a delicious cooked breakfast with home baked goods and preserves.

Map Ref F8

6957 Huon Highway, Dover
P 0417 746 437
info@ashdownsofdover.com.au
www.ashdownsofdover.com.au

FAR SOUTH

Accommodation



Southport Hotel & Caravan Park

★★★

Australia's southernmost hotel

58

Set in the beautiful seaside town of Southport, the park offers a range of accommodation including motel units, cabins, powered and unpowered sites. Laundry, general store and fuel available. Pet friendly. Southport Hotel offers a family-friendly environment with great country-style meals seven days a week.

Map Ref E10

8777 Huon Highway, Southport
P (03) 6298 3144 F (03) 6298 3268
www.southportcaravanpark.com.au
info@southportcaravanpark.com.au



Dover Beachside Tourist Park

Where the forest meets the sea



59

Self-contained 1 and 2 bedroom cabins with ensuites, 70 powered and unpowered sites, laundry, BBQ. Ideal beachside accommodation for magnificent walks, boating, fishing and golf. Close to shops, Tahune AirWalk, Hartz Mountains, Hastings Caves and Thermal Springs, Ida Bay Railway and Cockle Creek.

Map Ref F8

27 Kent Beach Road, Dover
P (03) 6298 1301 F (03) 6298 1301
www.dovertouristpark.com.au
info@dovercaravanpark.com.au






Essentially TAS 60

the Peninsula Experience

Escape to your own Peninsula! 250 acre gated private estate in the pristine wilderness of Tasmania's South. 8km of walking trails, animals and birdlife abound. Choose from two stunning, luxurious options: the majestic Peninsula House- the ultimate retreat for up to 3 couples, or the new and unique Boat House, combining elegance and simplicity just for two...the perfect romantic escape. Both feature King beds, generous living space, outdoor spas and expansive decks

www.peninsulatas.com

...experience nature in quiet luxury




Essentially TAS 61

Esperance Landing

An exclusive experience for your private getaway. Located with absolute waterfront at Brooks Bay, this luxurious 3 bedroom house sits between the townships of Dover and Geeveston. A true retreat...this special property is for those looking to really get away from it all, in quiet surroundings with a magical outlook. Immerse yourselves in your private hot tub, stroll to the waterfront or just enjoy the stunning views from your expansive deck while you indulge in local Tasmanian fare...

exclusive...private...luxurious...

03 62981441
www.essentiallytas.com




Essentially TAS 62

Tides Reach

Spoil yourself in luxury with absolute waterfrontage...this beautifully appointed cottage overlooks Port Esperance Bay in the charming town of Dover, just over an hours' drive from Hobart. Enjoy the magical views with a glass of local wine or step off your private verandah onto the white sands of Pottery Beach. The ideal romantic retreat with two queen bedrooms, a spacious living area and a gourmet kitchen with all conveniences, making it the ideal getaway for one or two couples.

luxury with absolute waterfront




Essentially TAS 63

the Shackeau

Stunningly situated overlooking Southport's beautiful bay..The Shackeau boasts absolute waterfrontage, expansive views and a private hot tub with uninterrupted views across the waters... Enjoy the cosiness of your wood fire with a simply stunning outlook...

sublime waterfront...




Essentially TAS 64

Driftwood Cottages

Overlooking Port Esperance Bay and designed to make the most of the stunning waterways of Tasmania's Huon Valley and Far South...Choose from cosy waterfront studios, 2 and 3 bedroom cottages or indulge with a Jacuzzi under the stars...

driftwoodcottages.com.au

a room with a view!

03 62981441
www.essentiallytas.com



*Essentially
Tas*

Unique handpicked
accommodation throughout Tasmania's South.
...from seaside shacks to five star indulgence

Huon Valley, Far South
& Hobart

ph 03 6298 1441

www.essentiallytas.com